



# BEINNEUN 2 WIND FARM

Viewpoint 12  
Toll Creagach

**Existing View**  
This remote hill summit offers open, panoramic views across the uplands in all directions. Existing and consented wind farms are distant features in eastward views and form several distinct clusters. The Tomchrasky turbines sit slightly closer and form a small but distinct group of turbines to the south.

**Predicted Change**  
The Development would form a minor addition to the distant, existing group of turbines at Beinneun. At night, the aviation lights on six of the proposed turbines would be visible, seen beyond and to one side of the Tomchrasky lights.

**Cumulative**  
The scoping scheme at Fiodhag would be visible spread out across the hills south-east of Glen Affric, in front of and below the existing and consented Bhlaraidh cluster. Other developments in planning or at scoping would be very distant and minor features seen in the context of existing wind farms in the expansive panoramic view.


-  90° baseline panorama and cumulative wireline
-  53.5° photomontage



Drawing No: ABS-0042-VP12	Drawn By: IF	QA: ME	Date: 2025-06-28
Scale: 1:25,000	Drawing Size: A3	Revision: 00	
Coordinate System: OSGB36 / British National Grid			



Contains OS data © Crown copyright and database rights 2025 [Ordnance Survey License AC0000808122]



WIRELINE



**BEINNEUN 2  
WIND FARM**  
Viewpoint 12 (A & B):  
Toll Cragach

Date	September 2025	By	IF
Image Size	820 x 130mm	QA	MF
Paper Size	840 x 297mm	Rev	-
0042 Visuals WL90-1.indd			

**Notes:**  
1) All directions given as bearings relative to Grid North (BNG).  
2) Based on terrain only.

**Viewpoint Information:**  
Grid Reference: 219447E 828272N  
Ground Height: 1053m AOD  
Direction of Centre of View: 1 137° & 227°  
Horizontal Field of View: 90°  
Vertical Field of View: 14.2°  
Principal Distance: 522mm

**Layout Information:**  
Layout: 05c  
Hub Height: 131.5m  
Height to Blade Tip: 200m  
Nearest Visible Turbine: 2 T1 @ 21772m

<span style="color: red;">■</span>	Proposed Site
<span style="color: blue;">■</span>	Operational / Under Construction
<span style="color: purple;">■</span>	Consented
<span style="color: orange;">■</span>	In Planning
<span style="color: green;">■</span>	Scoping

